

Fw: Powderhorn WMA

6/14/26 10:38 AM

From: "Bill Stransky" <txrice@att.net>

To: wilsonalamobay@aol.com, "Steven J. Raabe" <trustee@mbmtrust.com>, "Lizette Villarreal-Montes" <lvillarreal@mfi.org>

Cc: "Steve Parker" <Steve@steveparkerlaw.com>, "Carter Crouch" <ccrouch@savingcranes.org>, "Joe Betar" <joe@wehuntwegive.org>, "Crystal Boyd" <Crystal.Boyd@NFWF.ORG>

Attached are maps of the areas treated to eliminate running live oak on the Powderhorn WMA.

It was about 630 acre of Spike that was applied over a roughly 1,060 acre area.

If you look at the photos you can see what has been treated in the past and what remains including what we treated last month

The running live oak is incredibly thick while the treated areas are now open prairie/wetlands with scattered motts of big oaks

Hopefully we can raise the funds to complete the entire Powderhorn WMA/state park.

It appears that about 2/3 of the WMA has been treated with 1/3 remaining.

This is making a monumental difference in improving habitat in addition to the identical work being performed on Aransas NWR.

Thanks,

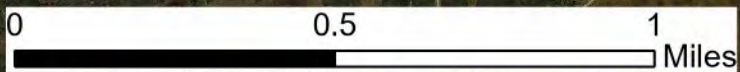
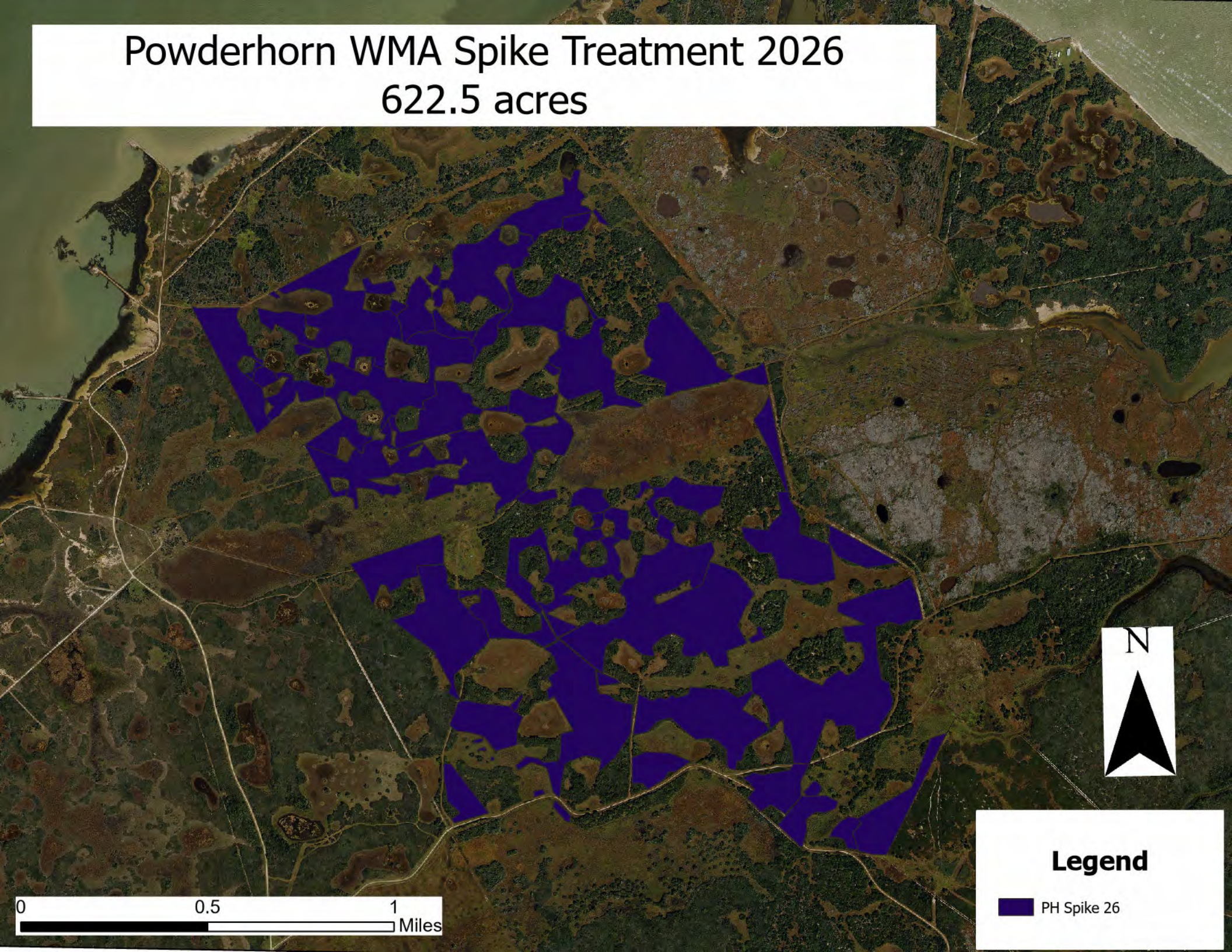
Bill S

Attachments:


- PH Spike 2026 Trt Map.pdf
- PH Spike 2026 Trt Prop.pdf

Powderhorn WMA Spike Treatment 2026

622.5 acres

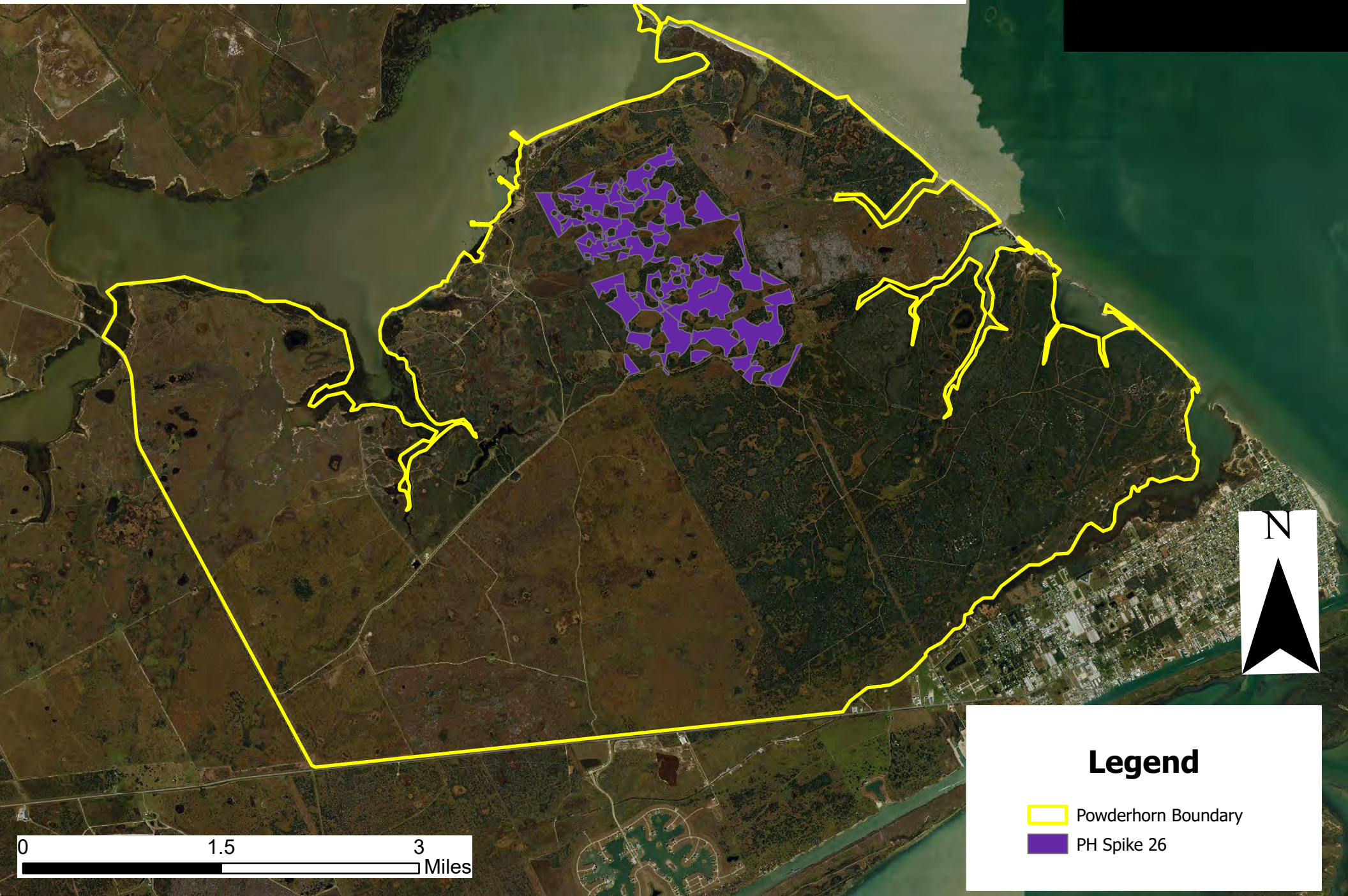


Legend



 PH Spike 26

Powderhorn WMA Spike Treatment 2026

622.5 acres



Legend

-  Powderhorn Boundary
-  PH Spike 26

0 1.5 3 Miles